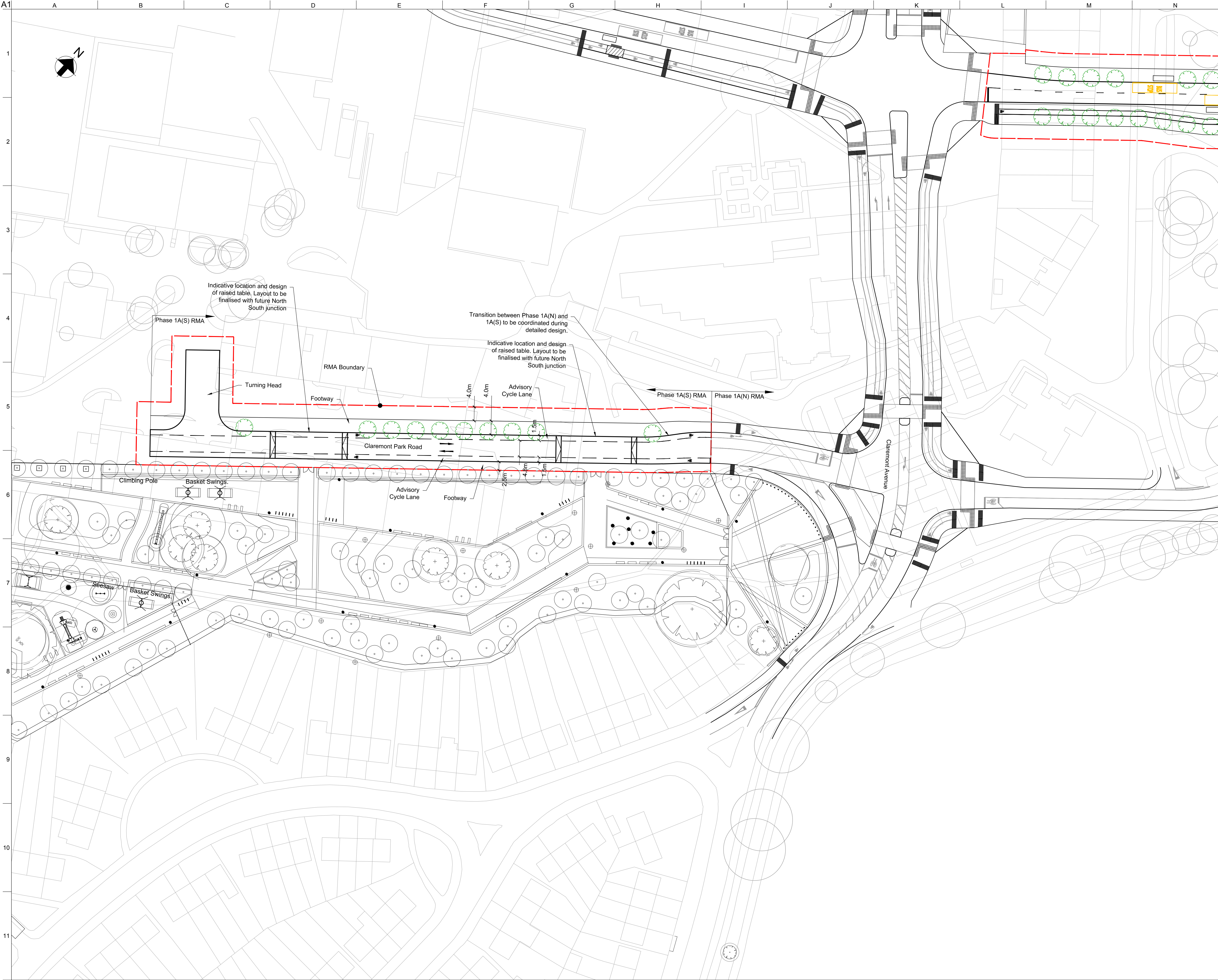


**RESERVED MATTERS APPLICATION
FOR PHASE 1A (SOUTH) BRENT CROSS CRICKLEWOOD
EXPLANATORY REPORT – OCTOBER 2015**

APPENDICES PART 1

APPENDIX 1

PLAN SHOWING PROPOSED CLAREMONT PARK ROAD (PART 1)



- Notes:
- All dimension, chainages, levels and coordinates are in meters unless otherwise stated.
 - This drawing is to be read in conjunction with project health and safety file for any identified potential risks.
 - Phase 1A(N) Highway alignment is based on URS drawing: BXC-R-URS-ZZ-HW-M2-CE-00002 P24
 - Landscaping Masterplan is based on 649_07_019_Phase 1 Indicative Layout Plan_P9

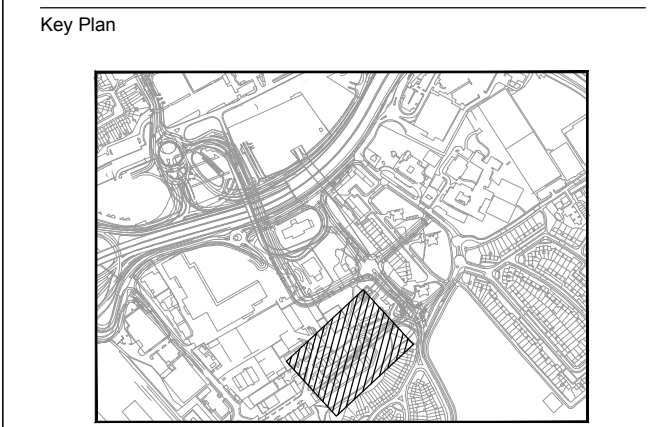
P04	22/10/15	JJ	TM	TM
For Information				
P03	20/10/15	JJ	TM	TM
For Information				
P02	16/10/15	JJ	TM	TM
For Information				
P01	09/10/15	JJ	TM	TM
For Information				
Issue	Date	By	Chkd	Appd

ARUP

13 Fitzroy Street
London W1T 4BQ
Tel +44(0)20 7636 1531 Fax +44(0)20 7580 3924
www.arup.com

Client
Argent

Job Title
**Brent Cross
Cricklewood**

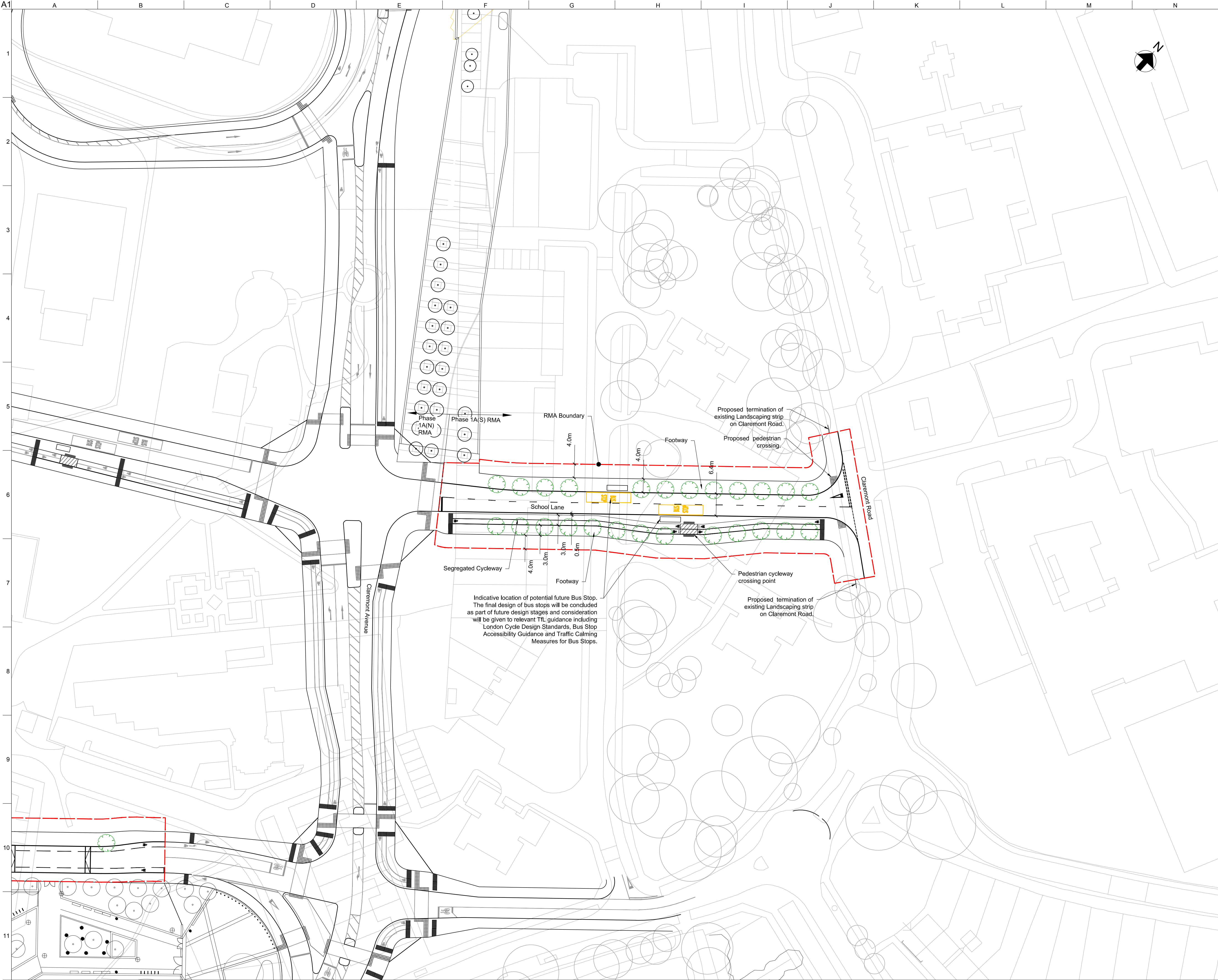


**Brent Cross Phase 1A South
Claremont Park Road (Part 1)
General Arrangement**

Scale at A1 1:500		Scale at A3 1:1000
Discipline No default available		
Job No 245526	Drawing Status For Information	
Drawing No BXC-ARP-00-XX-DR-C-7001	Issue P04	


APPENDIX 2

PLAN SHOWING PROPOSED SCHOOL LANE



- Notes:
- All dimension, chainages, levels and coordinates are in meters unless otherwise stated.
 - This drawing is to be read in conjunction with project health and safety file for any identified potential risks.
 - Phase 1A(N) Highway alignment is based on URS drawing: BXC-URS-ZZ-HW-M2-CE-00002 P24
 - Landscaping Masterplan is based on 649_07_019_Phase 1 Indicative Layout Plan_P9

Key:

 Proposed Bus Stop

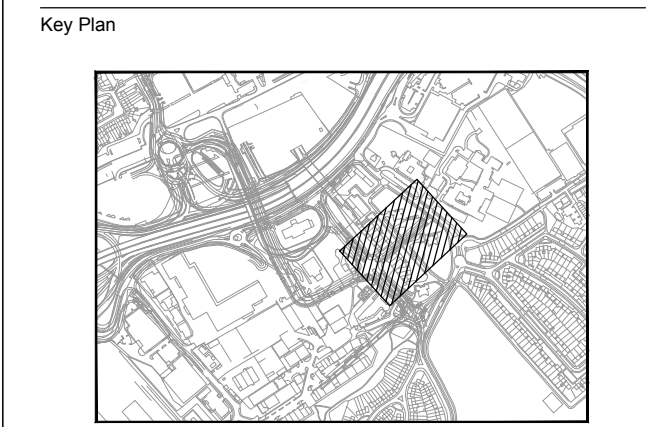
P04	22/10/15	JJ	TM	TM
For Information				
P03	20/10/15	JJ	TM	TM
For Information				
P02	16/10/15	JJ	TM	TM
For Information				
P01	09/10/15	JJ	TM	TM
For Information				
Issue	Date	By	Chkd	Appd

ARUP

13 Fitzroy Street
London W1T 4BQ
Tel +44(0)20 7636 1531 Fax +44(0)20 7580 3924
www.arup.com

Client
Argent

Job Title
Brent Cross
Cricklewood



Brent Cross Phase 1A South
School Lane
General Arrangement

Scale at A1 1:500 Scale at A3 1:1000

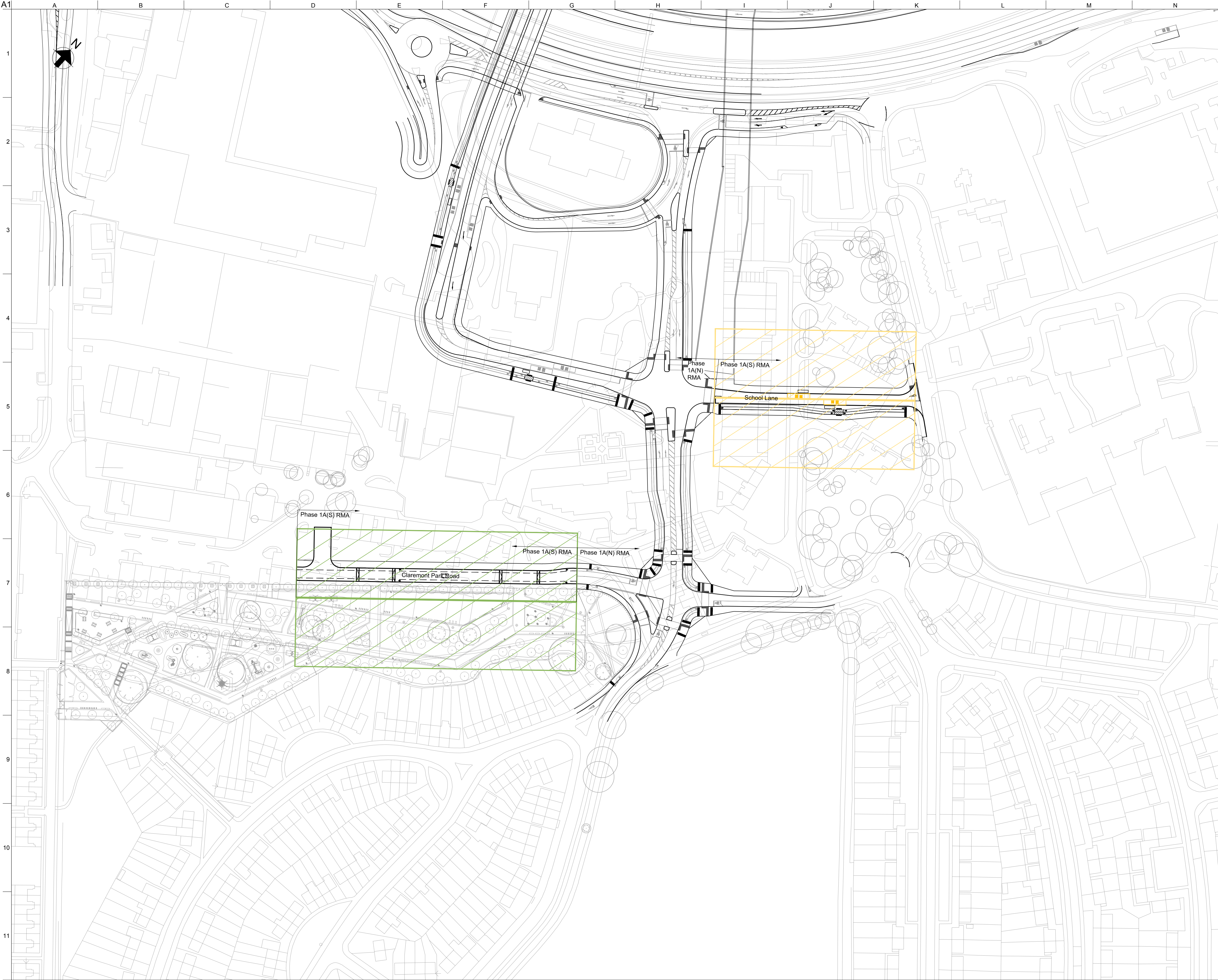
Discipline No default available

Job No 245526 Drawing Status For Information

Drawing No BXC-ARP-00-XX-DR-C-7002 Issue P04

APPENDIX 3

PLAN SHOWING COMPLIANCE WITH HORIZONTAL LIMITS OF DEVIATION



Do not scale

- Notes:
- All dimension, chainages, levels and coordinates are in meters unless otherwise stated.
 - This drawing is to be read in conjunction with project health and safety file for any identified potential risks.
 - Phase 1A(N) Highway alignment is based on URS drawing: BXC-URS-ZZ-HW-M2-CE-00002 P24
 - Landscaping Masterplan is based on 649_07_019_Phase 1 Indicative Layout Plan_P9

- Key:
- Secondary Route (Streets)
 - Secondary Route (Streets)
Limit of Deviation \pm 40m
 - Tertiary Route (Minor Street)
 - Tertiary Route (Minor Street)
Limit of Deviation \pm 40m

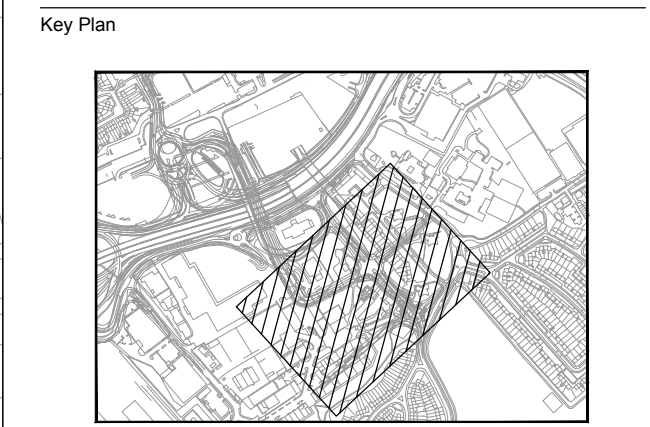
P01	22/10/15	JJ	TM	TM
For Information				
Issue	Date	By	Chkd	Appd

ARUP

13 Fitzroy Street
London W1T 4BQ
Tel +44(0)20 7636 1531 Fax +44(0)20 7580 3924
www.arup.com

Client
Argent

Job Title
Brent Cross
Cricklewood



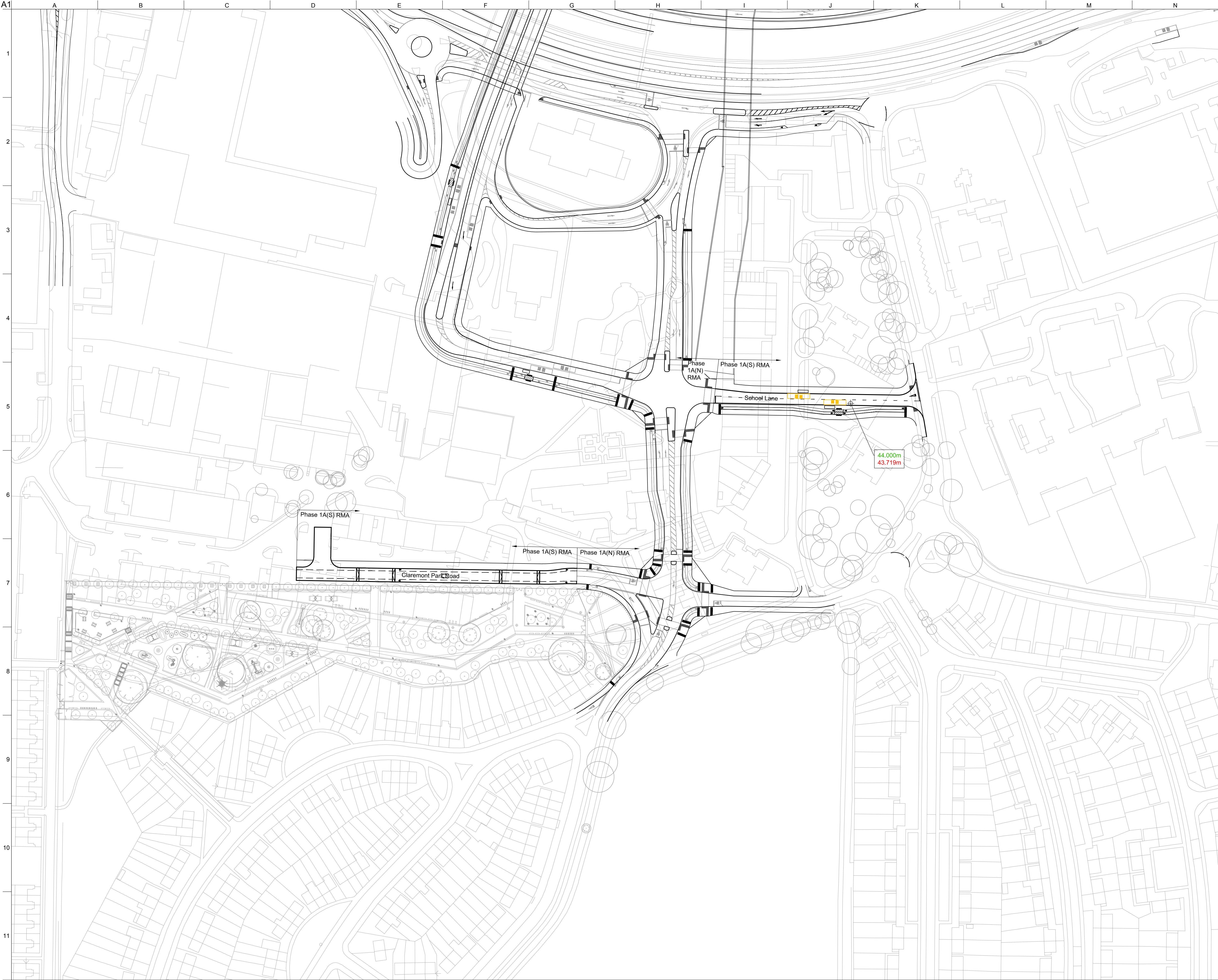
Brent Cross Phase 1A South
Highway Alignment
General Arrangement
Horizontal Deviation

Scale at A1	1:1000	Scale at A3	1:2000
Discipline	No default available		
Job No	Drawing Status		
245526	For Information		
Drawing No	Issue		
BXC-ARP-00-XX-DR-C-7010	P01		

\\global-arup.com\ndoc\en\G:\BSC\245500\245526\00 Brent Cross South\Internal (WP)\CA\UR_Drawing\BXC-ARP-00-XX-DR-C-7010.dwg 23 Oct 2015 15:25:41 by 63856AF7-2F03-48FC-8F39-3932B78C48A4 James.Jud

APPENDIX 4

PLAN SHOWING COMPLIANCE WITH VERTICAL LIMITS OF DEVIATION



Do not scale

- Notes:
- All dimension, chainages, levels and coordinates are in meters unless otherwise stated.
 - This drawing is to be read in conjunction with project health and safety file for any identified potential risks.
 - Phase 1A(N) Highway alignment is based on URS drawing: BXC-R-URS-ZZ-HW-M2-CE-00002 P24
 - Landscaping Masterplan is based on 649_07_019_Phase 1 Indicative Layout Plan_P9

Key:

44.000m Proposed Level

44.000m Proposed New Ground Level with Limit of Deviation ± 1.0m

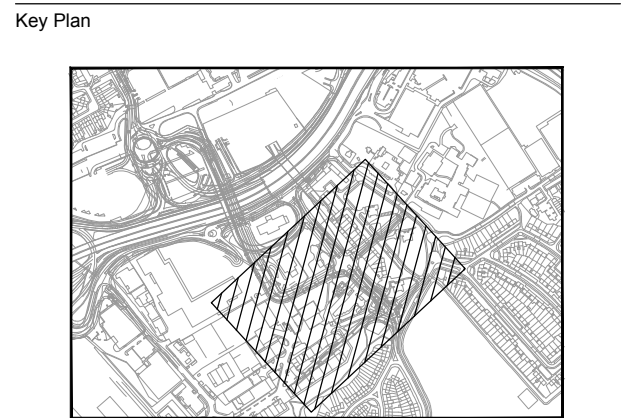
P01	22/10/15	JJ	TM	TM
For Information				
Issue	Date	By	Chkd	Appd

ARUP

13 Fitzroy Street
London W1T 4BQ
Tel +44(0)20 7636 1531 Fax +44(0)20 7580 3924
www.arup.com

Client
Argent

Job Title
Brent Cross
Cricklewood



Brent Cross Phase 1A South
Highway Alignment
General Arrangement
Vertical Deviation

Scale at A1	1:1000	Scale at A3	1:2000
Discipline	No default available		
Job No	Drawing Status		
245526	For Information		
Drawing No	Issue		
BXC-ARP-00-XX-DR-C-7011	P01		

\\global-arup.com\london\G\URBS\245500\245626-00 Brent Cross South\Internal (WP)\C\UR_Drawing\BXC-ARP-00-XX-DR-C-7011.dwg 23 Oct 2015 15:25:31 by DBC\086FC-50D24503-B741-33874E28612A James.Jud