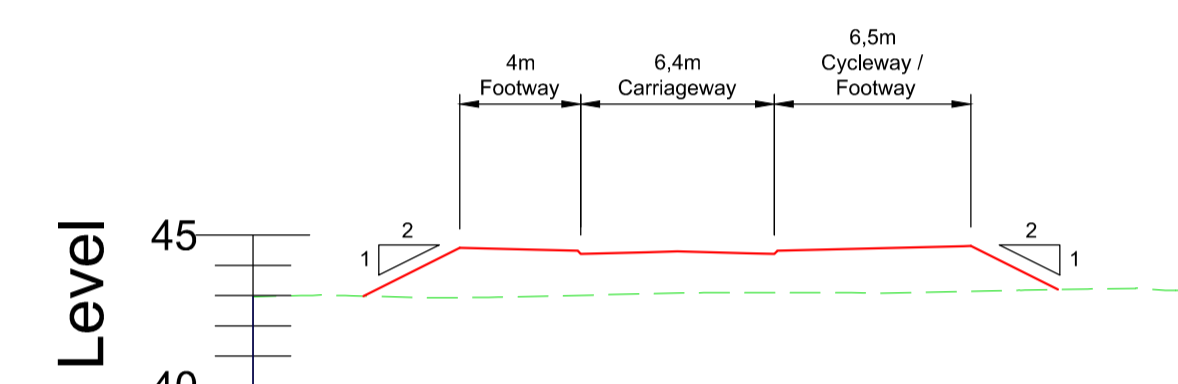
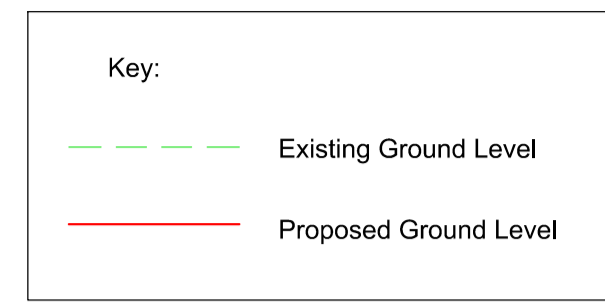


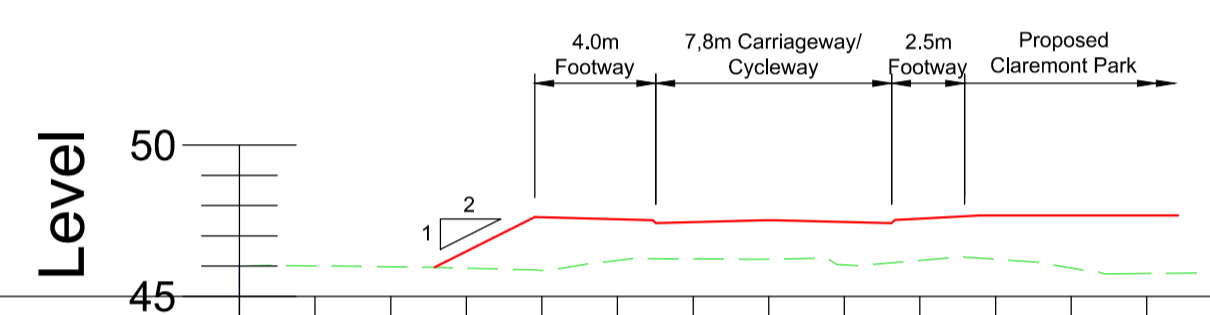
1  
2  
3  
4  
5  
6  
7  
8  
9  
10  
11

A B C D E F G H I J K L M N



Chainage	00.000	02.500	05.000	07.500	10.000	12.500	15.000	17.500	20.000	22.500	25.000	27.500	30.000
Existing Levels	42.958	43.003	42.951	42.942	42.991	43.048	43.095	43.096	43.094	43.116	43.174	43.218	43.172
Proposed Levels			44.564	44.502	44.424	44.438	44.486	44.548	44.610				

Section A-A  
(School Lane)  
Scale: H 1:500, V 1:500. Datum: 40.000



Chainage	00.000	02.500	05.000	07.500	10.000	12.500	15.000	17.500	20.000	22.500	25.000	27.500	30.000	32.500
Existing Levels	46.001	46.007	45.977	45.933	45.855	46.190	46.238	46.225	46.040	46.186	46.227	45.937	45.755	45.782
Proposed Levels				47.613	47.551	47.453	47.516	47.462	47.567					

Section B-B  
(Claremont Park Road)  
Scale: H 1:500, V 1:500. Datum: 45.000

- Notes:
- All dimension, chainages, levels and coordinates are in meters unless otherwise stated.
  - This drawing is to be read in conjunction with project health and safety file for any identified potential risks.

P02	22/10/15	JJ	TM	TM
For Information				
P01	09/10/15	JJ	TM	TM
For Information				
Issue	Date	By	Chkd	Appd

# ARUP

13 Fitzroy Street  
London W1T 4BQ  
Tel +44(0)20 7636 1531 Fax +44(0)20 7580 3924  
www.arup.com

Client  
**Argent**

Job Title  
**Brent Cross  
Cricklewood**

**Brent Cross Phase 1A South  
Highway Cross Sections**

Scale at A1  
As Shown

Discipline  
Civil

Job No  
**245526**

Drawing Status  
**For Information**

Drawing No  
**BXC-ARP-00-XX-DR-C-7009**

Issue  
**P02**

I:\Global\arup.com\london\IUG\B\5245000\245526-00 Brent Cross South\Internal\WP\IC\UR\_Drawing\BXC-ARP-00-XX-DR-C-7009.dwg 23 Oct 2015 11:12:34 by 428EE756-67D0-486B-B84E-96E52450BDDC James.Jud